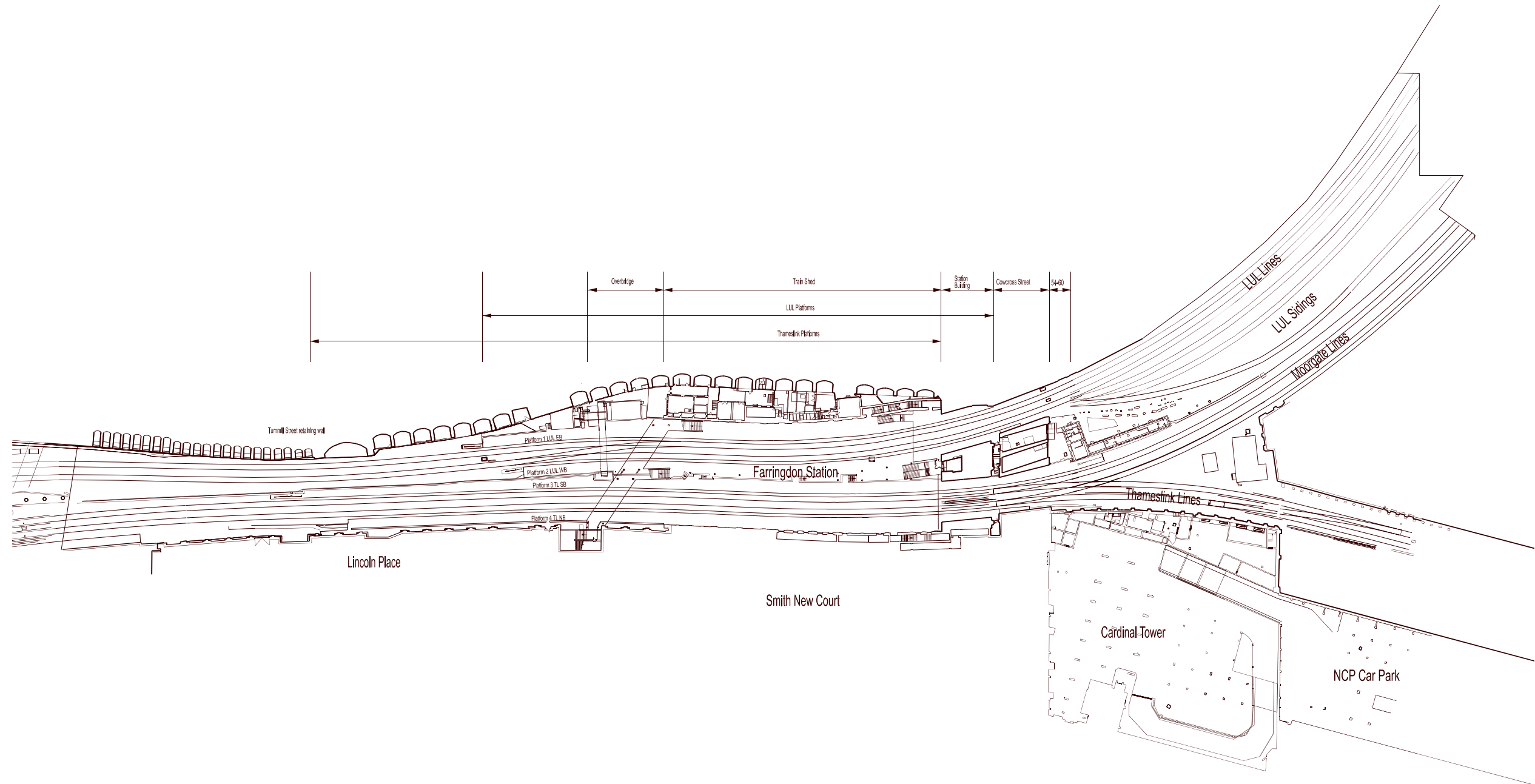


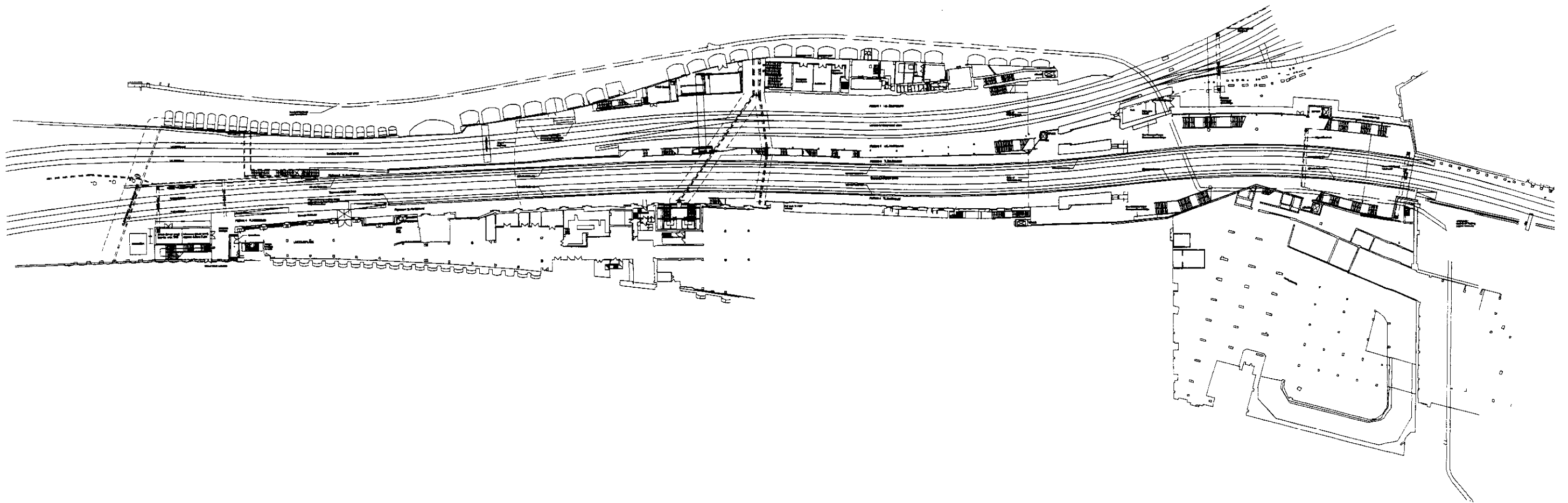
Thameslink 2000 Closures Plan 1

Existing Platform Level At
Farringdon



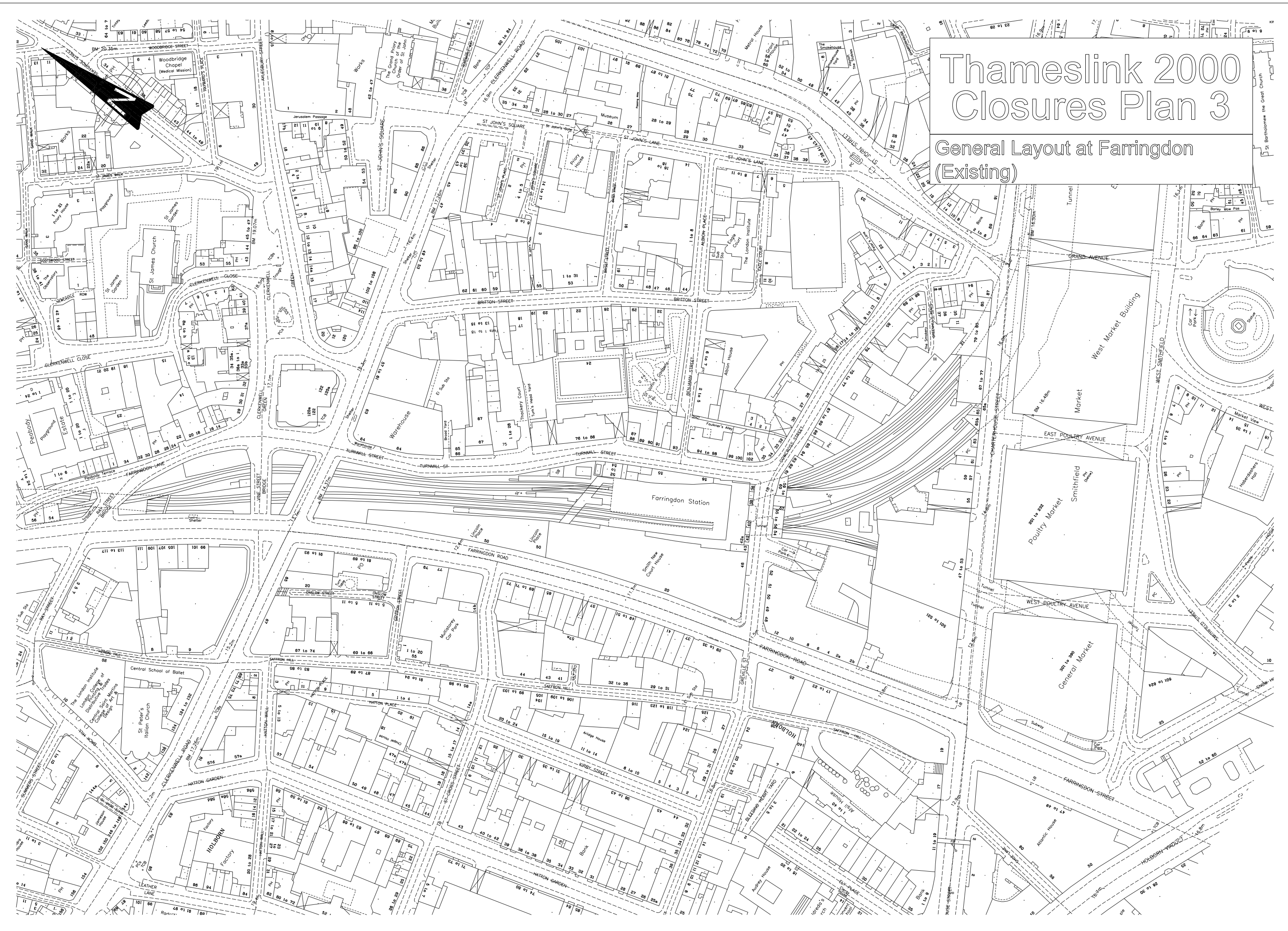
Thameslink 2000 Closures Plan 2

Proposed Platform Level At
Farringdon



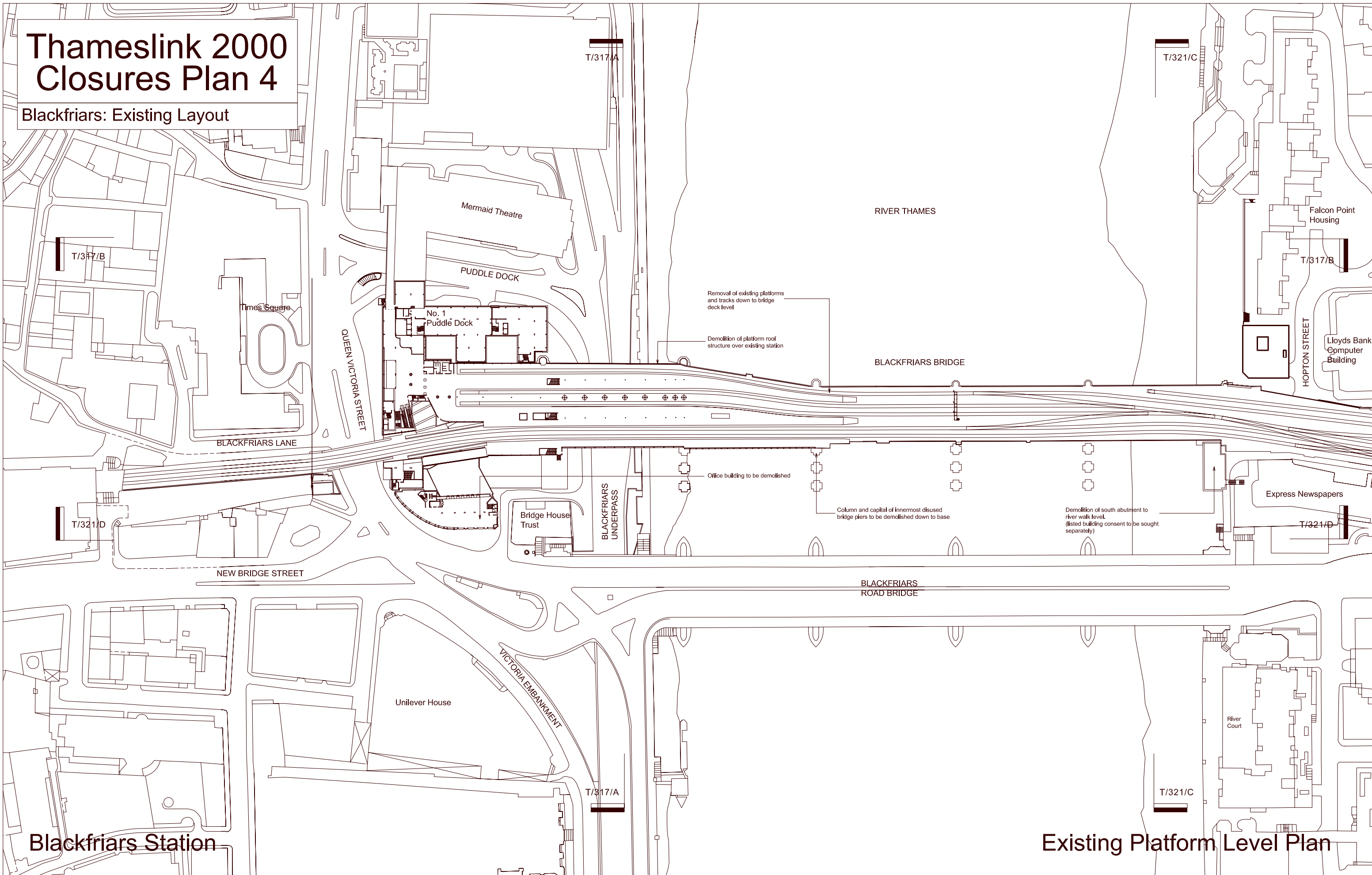
Thameslink 2000 Closures Plan 3

General Layout at Farringdon (Existing)



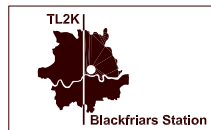
Thameslink 2000 Closures Plan 4

Blackfriars: Existing Layout



Blackfriars Station

Existing Platform Level Plan



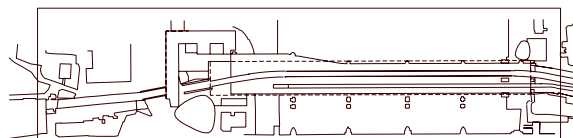
NOTES

1. ALL DIMENSIONS ARE IN MILLIMETRES.
2. ALL LEVELS ARE IN METRES UNLESS SHOWN OTHERWISE.



REV	DATE	REVISION	DR'N	CHK'D	APP'D
/	06.10.03	FIRST ISSUE OF DRAWING	dh		
DRAWN Pascall + Watson			APPROVED		
CHECKED			STATUS PRELIMINARY		

Location Plan



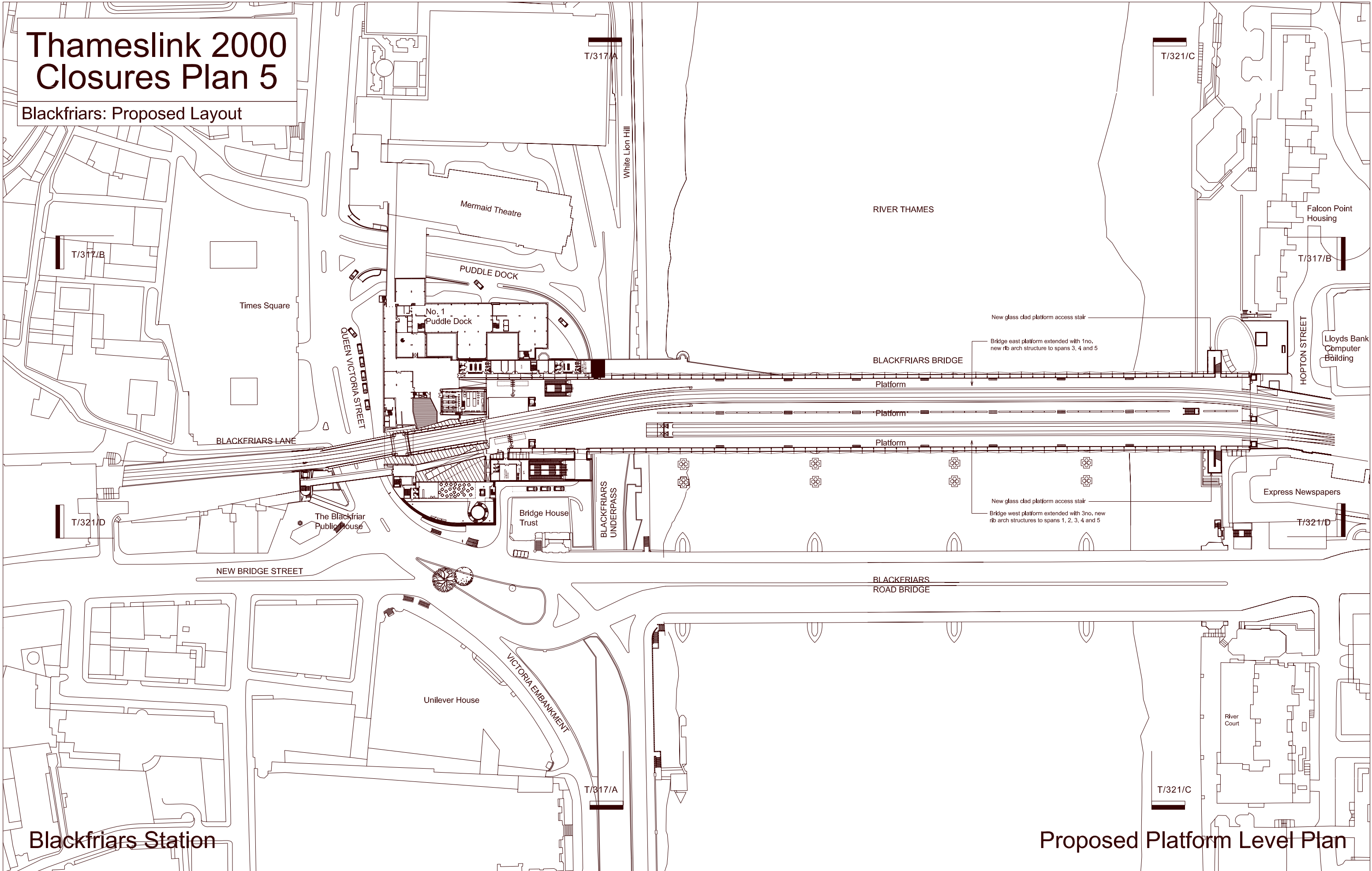
This document is the property of Network Rail. It shall not be reproduced in whole or in part, nor disclosed to a third party, without the written consent of the Director, Commercial.

Network Rail
Thameslink 2000
Friars Bridge Court
41-45 Blackfriars Road
London SE1 8JZ
Tel : 020 7620 5665
Fax : 020 7620 5577

ORIGINAL SCALE 1: 750	PROJECT NO. MPD T2000 LLD N221	ORIGINAL SIZE A1	PROJECT TITLE BLACKFRIARS STATION
DRAWING NUMBER BF/01/T308/		REVISION /	DRAWING TITLE Existing Platform Level Plan

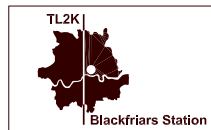
Thameslink 2000 Closures Plan 5

Blackfriars: Proposed Layout



Blackfriars Station

Proposed Platform Level Plan



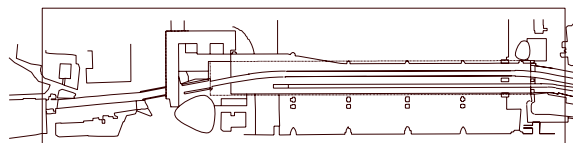
NOTES

1. ALL DIMENSIONS ARE IN MILLIMETRES.
2. ALL LEVELS ARE IN METRES UNLESS SHOWN OTHERWISE.



REV	DATE	REVISION	SH
R1	15.12.03	PLANNING ISSUE	SH
DRAWN	Pascall + Watson		APPROVED
CHECKED			STATUS
			PLANNING

Location Plan



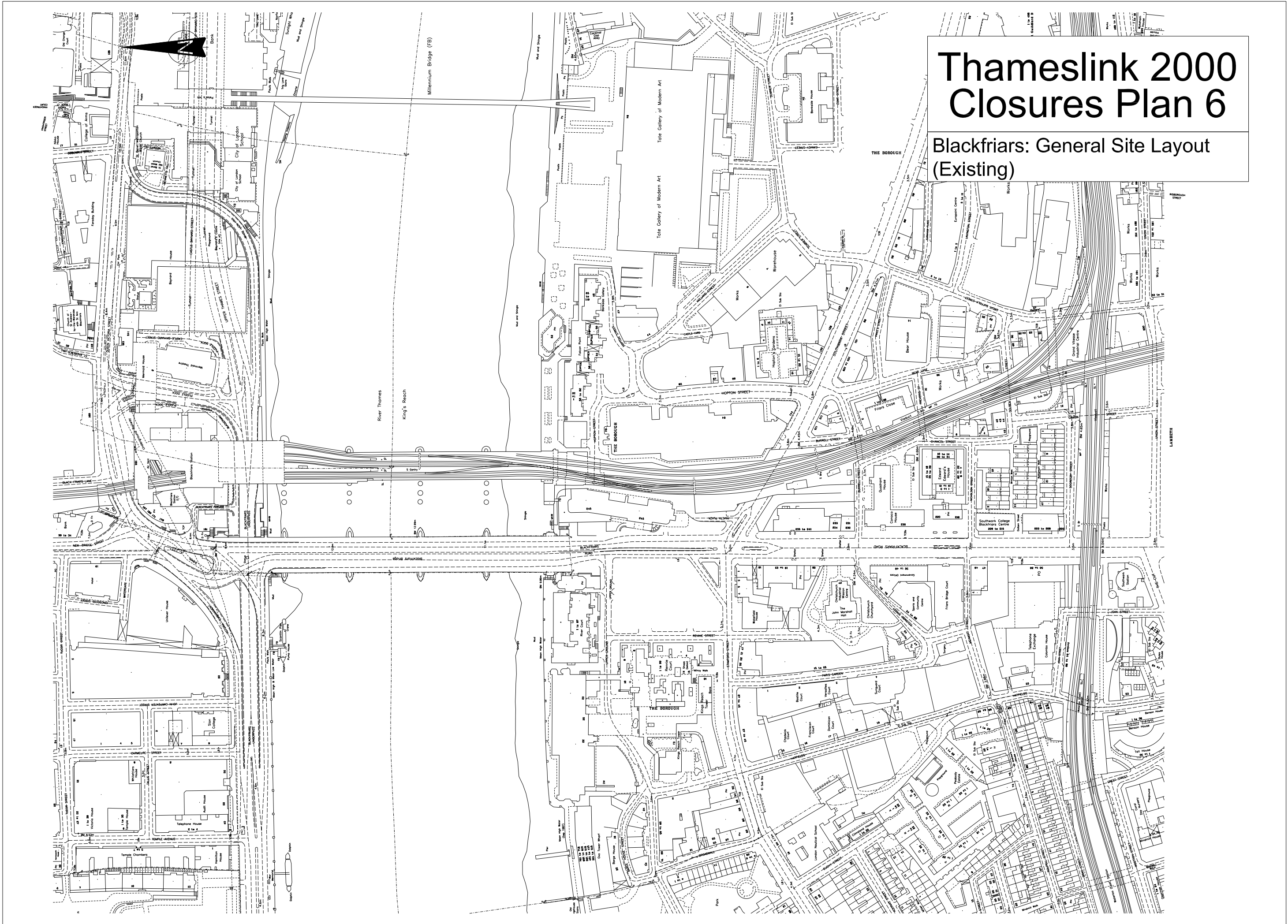
This document is the property of Network Rail. It shall not be reproduced in whole or in part, nor disclosed to a third party, without the written consent of the Director, Commercial

ORIGINAL SCALE	PROJECT NO.	ORIGINAL SIZE	PROJECT TITLE
1: 750	MPD T2000 LLD N221	A1	BLACKFRIARS STATION
DRAWING NUMBER		REVISION	DRAWING TITLE
BF/01/T/309/		R1	Platform Level Plan



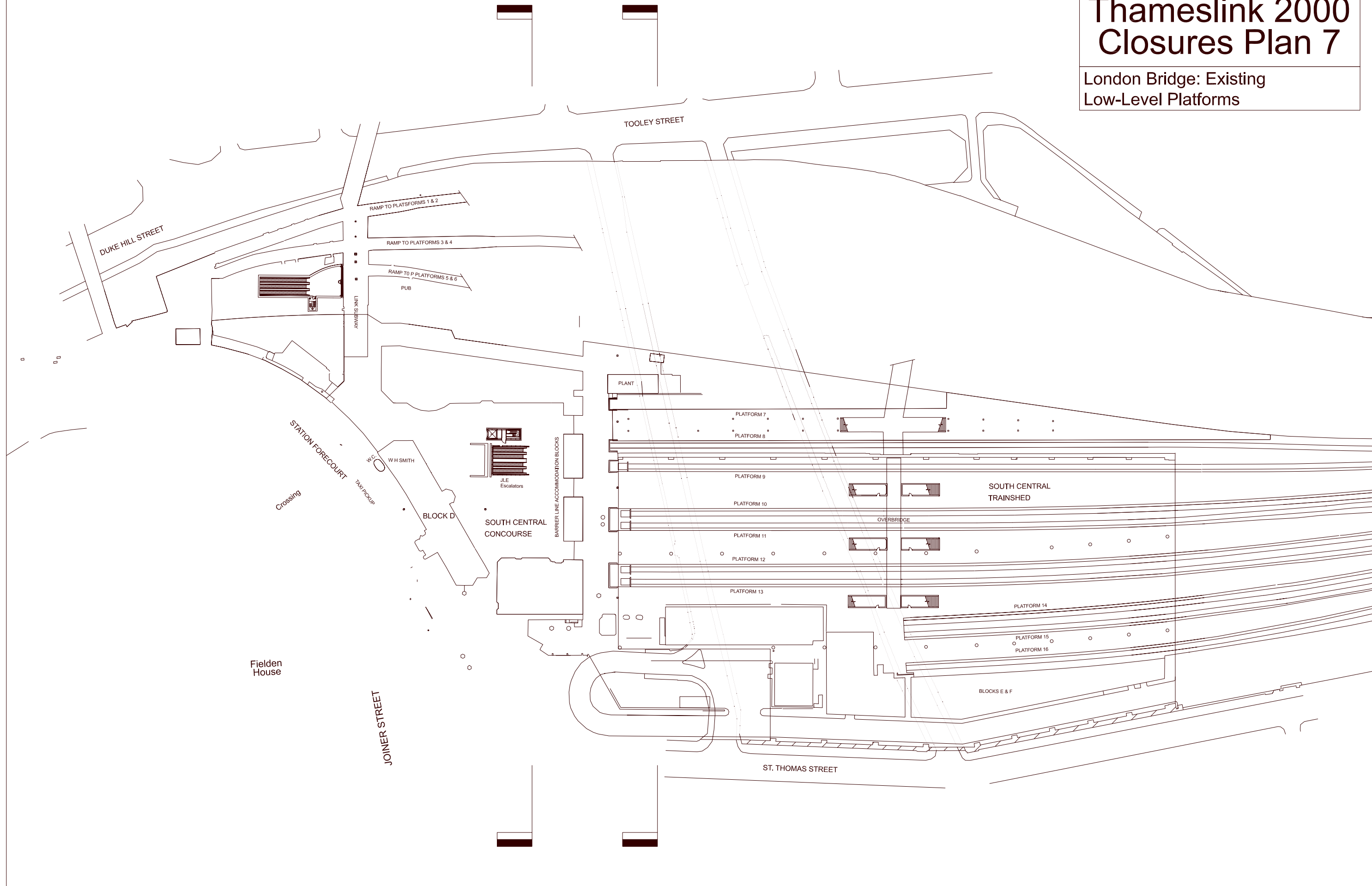
Thameslink 2000 Closures Plan 6

Blackfriars: General Site Layout (Existing)



Thameslink 2000 Closures Plan 7

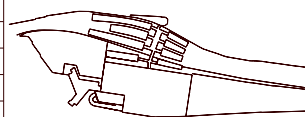
London Bridge: Existing
Low-Level Platforms



TERRY
FARRELL
&
PARTNERS
Design Team

Scale at A1	1:500	Date	Aug 99
Design	TFP	Check	SM
Drawn	DP	Approved	
A	TWA Submission - 11/8/99	E	
B		F	
C		G	
D		H	

LOCATION PLAN

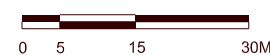


KEY



DEMOLITIONS

NORTH POINT



0 5 15 30M

Thameslink 2000 **LONDON BRIDGE**

Title : EXISTING CONCOURSE AND FORECOURT PLAN

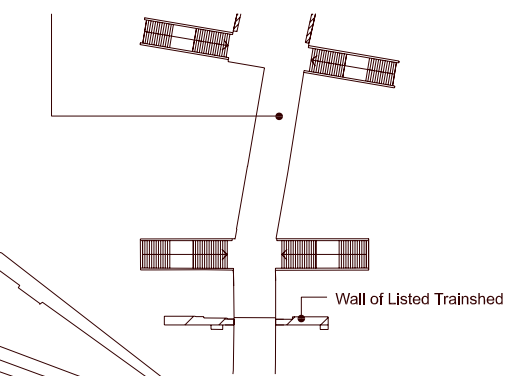
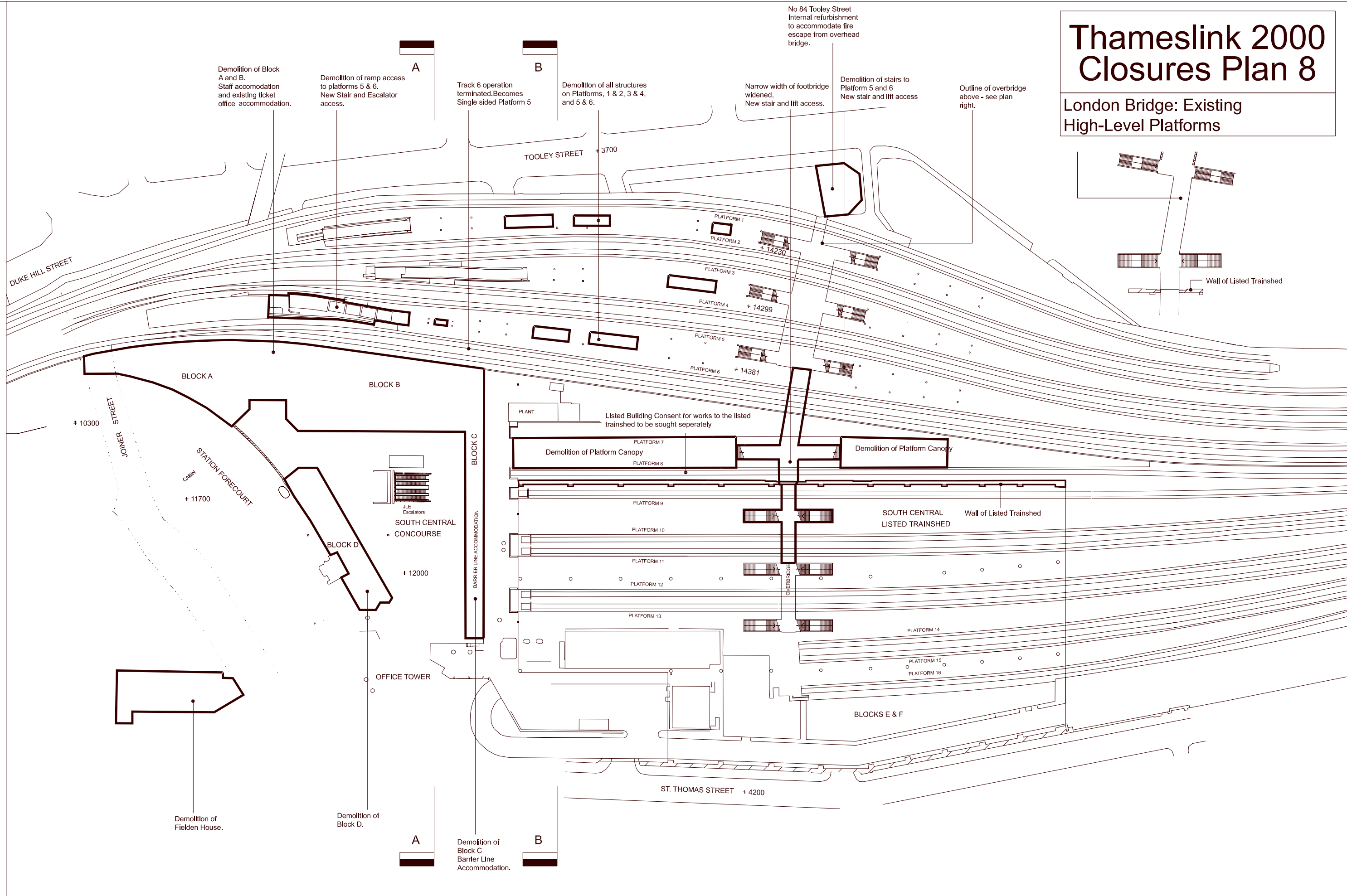
DRAWING No : TLB2/TWA/99/003

CAD FILE No : AOC_003


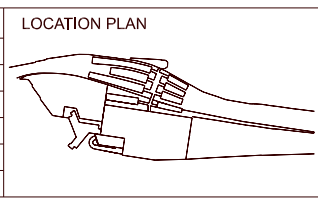
REV. A

Thameslink 2000 Closures Plan 8

London Bridge: Existing High-Level Platforms



Scale at A1	1:500	Date	Aug 99
Design	TFP	Check	SM
Drawn	DP	Approved	
A	TWA Submission -11/8/99	E	
B		F	
C		G	
D		H	

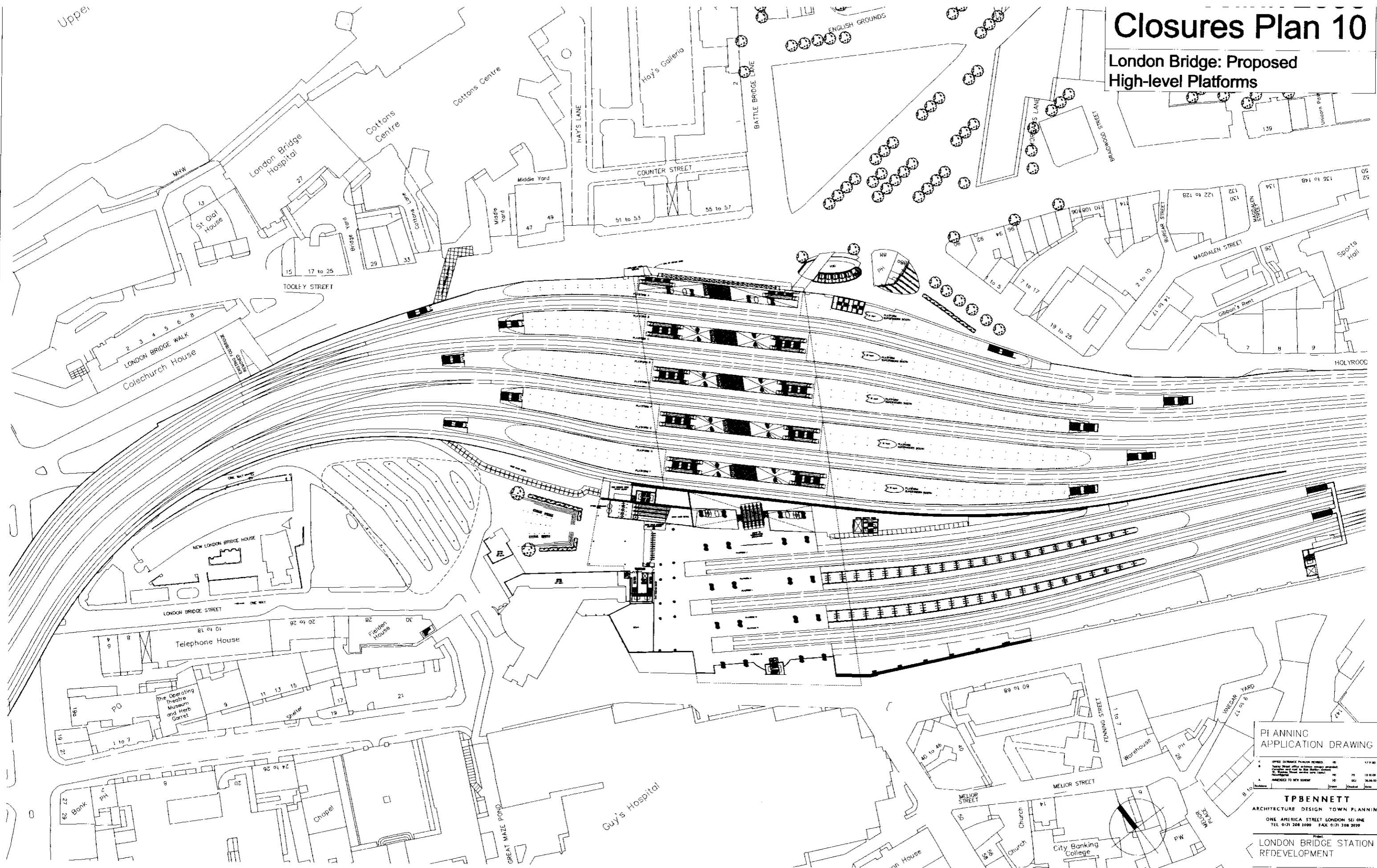


Thameslink 2000	LONDON BRIDGE
Title : EXISTING THROUGH PLATFORM PLAN	
DRAWING No : TLB2/TWA/004	CAD FILE No : AOC_004
	REV. A

Upper

Closures Plan 10

London Bridge: Proposed High-level Platforms



PLANNING APPLICATION DRAWING

OFFICE ENTRANCE PARALLEL REVISION: 10 17/11/00
 NORTH BRIDGE OFFICE REVISION: 10 17/11/00
 STATION AND OFFICE AT THE STATION: 10 17/11/00
 STATION AND OFFICE AT THE STATION: 10 17/11/00
 HANDLED TO NEW SCHEME: 10 17/11/00

TP BENNETT
 ARCHITECTURE DESIGN TOWN PLANNING
 ONE AMERICA STREET LONDON SE1 ONE
 TEL 0171 206 1000 FAX 0171 206 3020

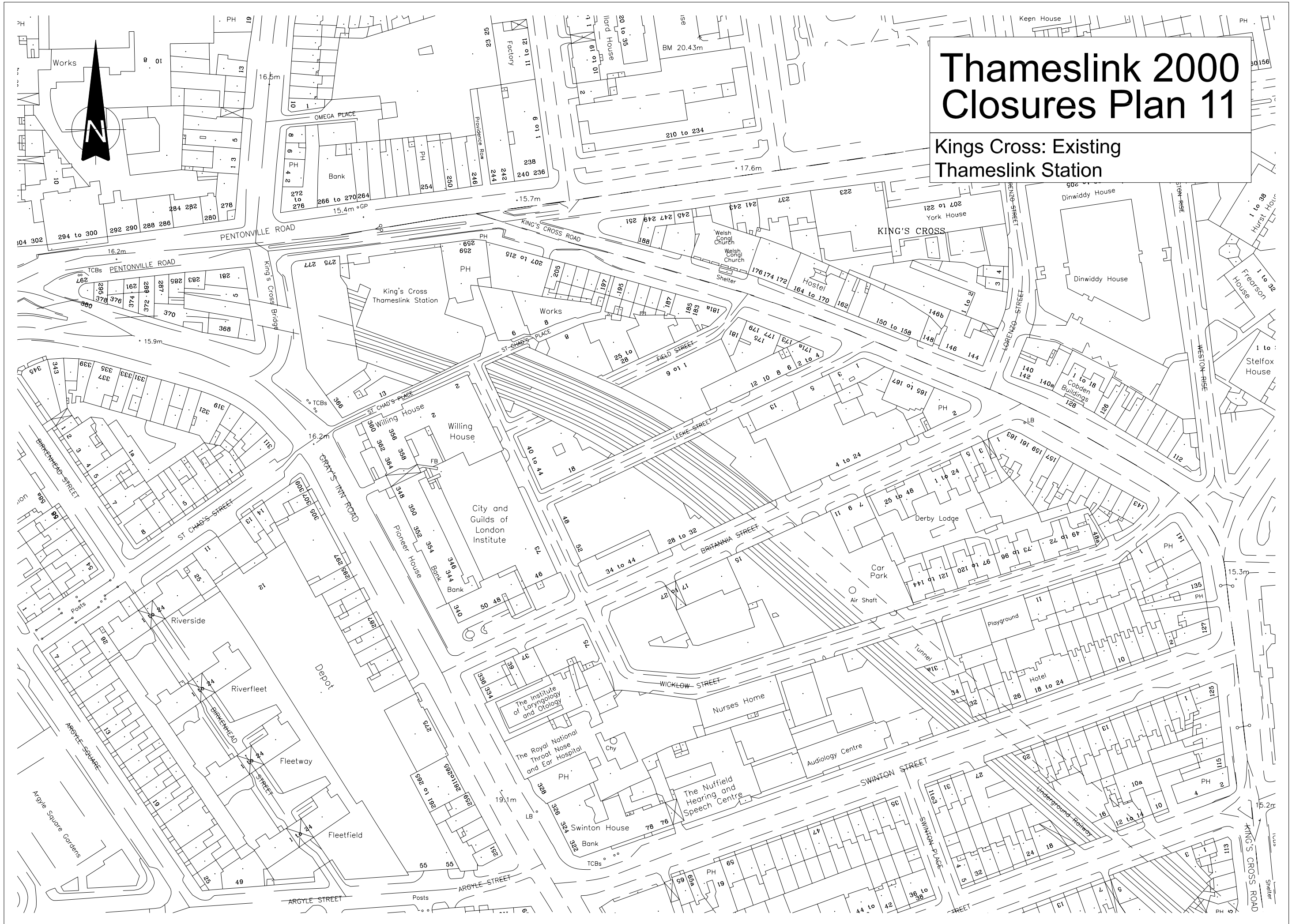
LONDON BRIDGE STATION REDEVELOPMENT

TRACK PROPOSAL THROUGH STATION
 TRACK LEVEL PLAN @ 14.500m

NO.	REVISED	DATE	BY	SCALE
8200	D	113		1:5000

Thameslink 2000 Closures Plan 11

Kings Cross: Existing
Thameslink Station



Thameslink 2000 Closures Plan 12

Location of St. Pancras
Midland Road Station

